

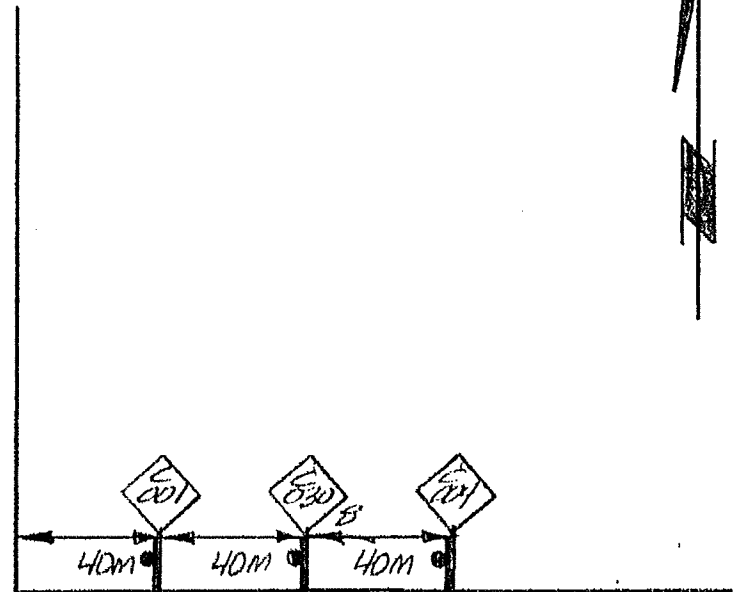
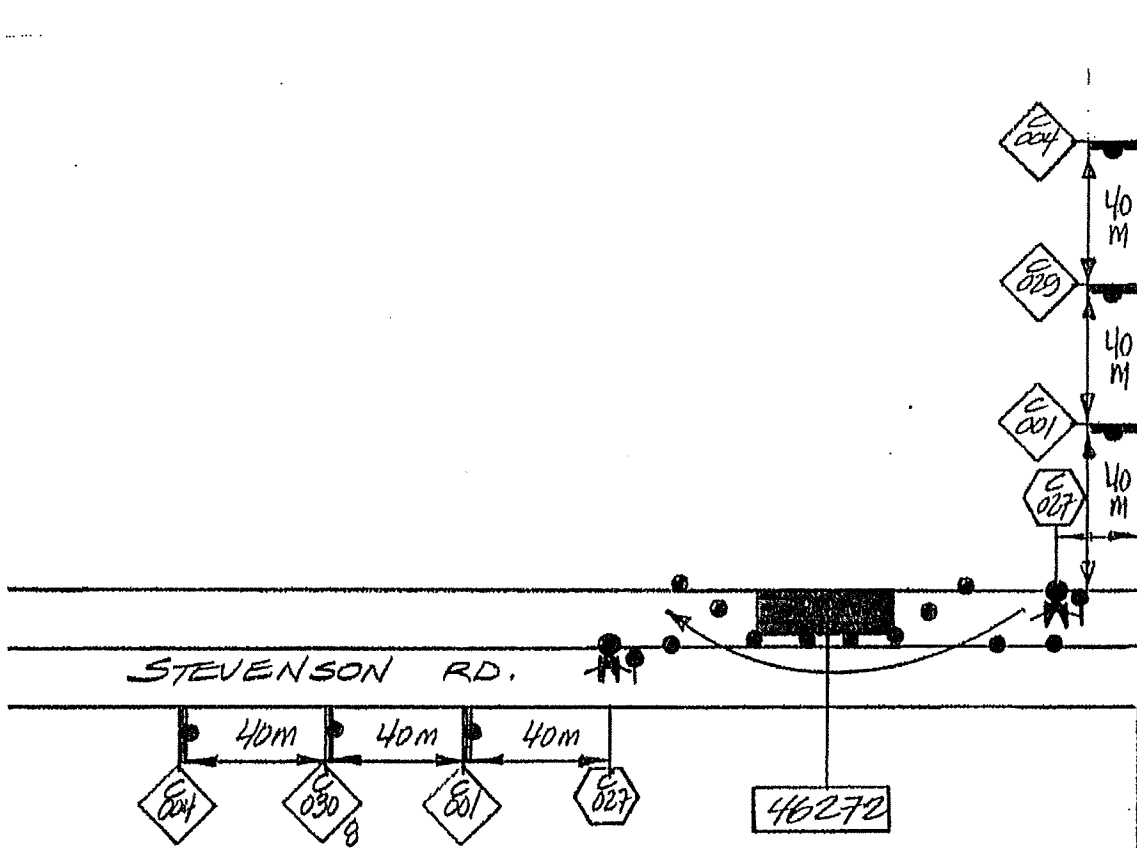
# 4110304057



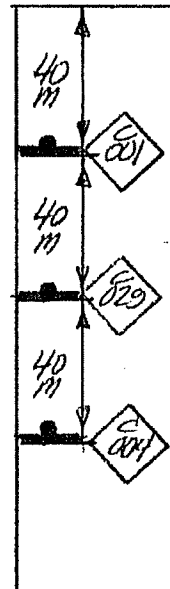
**Nearest Intersection: Stevenson Rd and Vanmar St.**  
Distance from lot to intersection is 52 meters (29 degrees North of East).  
View Scale: 1:1000

**46272 Stevenson Rd, Chilliwack**  
Order #: 31012124 Prem #: 256140 City Limits: Chilliwack  
X: 12961778.19.00 Y: 465065776.00  
2018/07/11

FORTIS BC GAS  
GAS SERVICE ABANDONMENT  
46272 STEVENSON RD.



STEVENSON RD.



FORTIS # 31012124  
 JULY 26/18

NOTES : FIG 3.4.1. MANUAL  
 LANE CLOSURE WITH TCPS  
 TWO LANE - TWO WAY  
 ROADWAY.